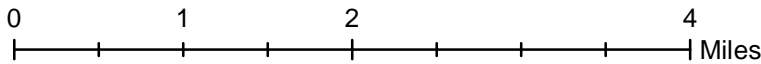
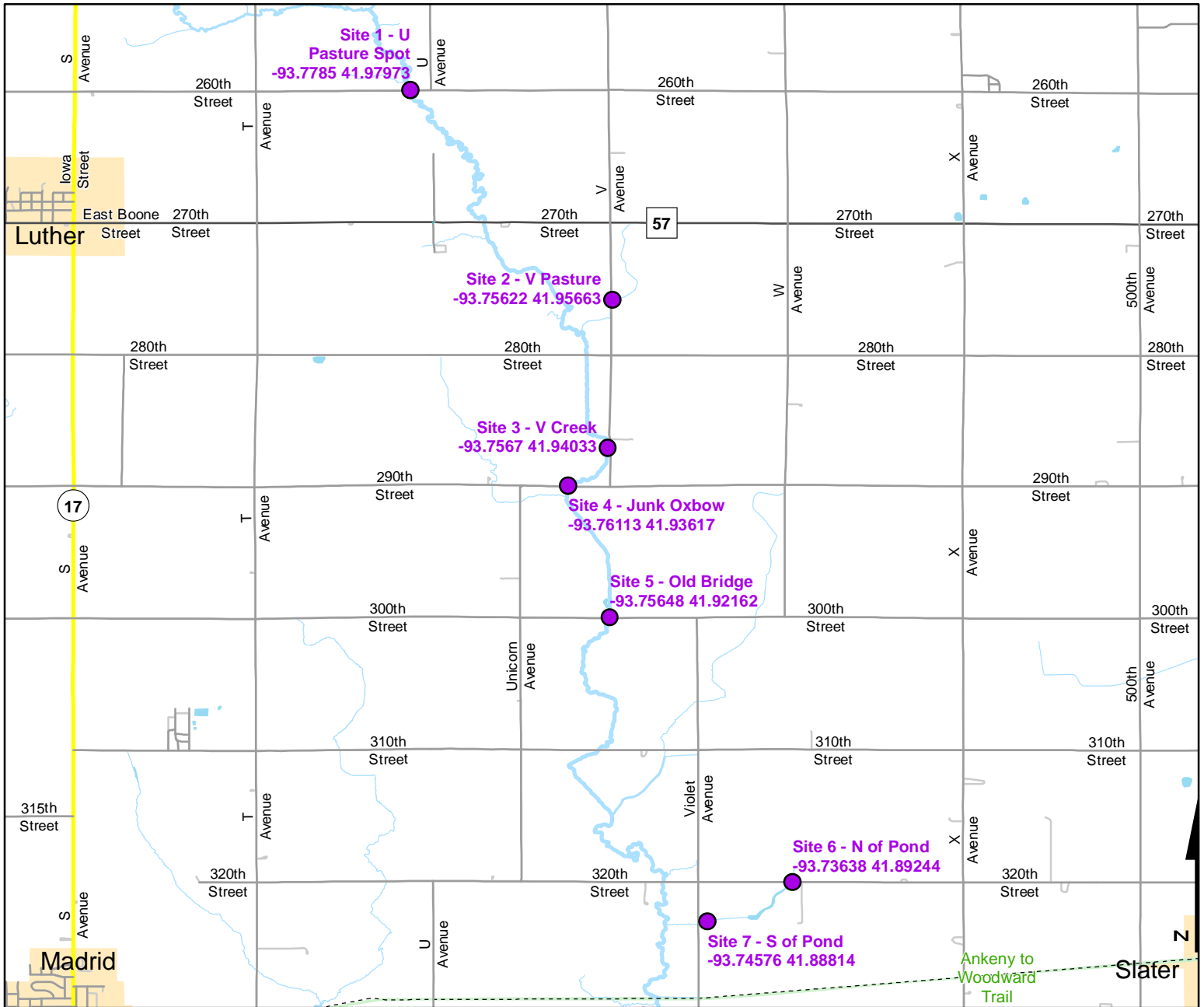




Volunteer Wildlife Monitoring Program (VWMP) Frog and Toad Survey

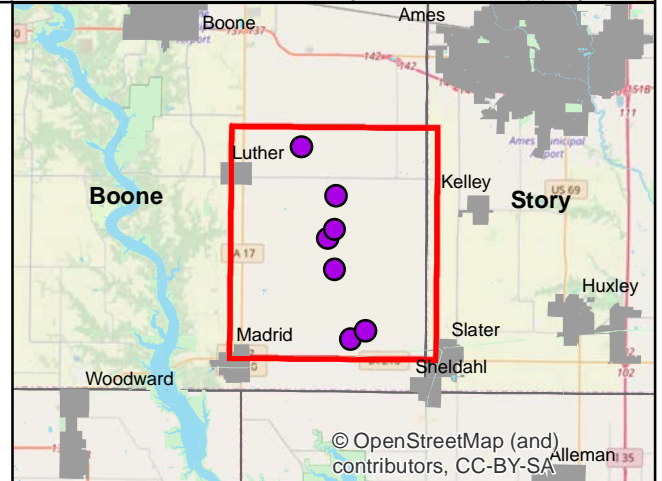
Route ID: 229 County: Boone

Click for Google Maps to Site 1: <https://www.google.com/maps/dir/?api=1&destination=41.9797322645,-93.7784977531>



Legend

----- Trails





Frog and Toad Call Survey Route Description

Route ID **229**

Established: 2003

Site Number	Name	County	Latitude	Longitude	Directions
1	U Pasture Spot	Boone	41.9797323	-93.7784978	
2	V Pasture	Boone	41.9566261	-93.7562194	
3	V Creek	Boone	41.9403298	-93.7567024	
4	Junk Oxbow	Boone	41.9361665	-93.7611283	
5	Old Bridge	Boone	41.9216154	-93.7564812	
6	N of Pond	Boone	41.8924381	-93.7363798	
7	S of Pond	Boone	41.8881445	-93.7457563	